

5854

5854.01

5854

5844.04

5854.04







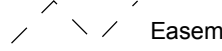






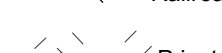









5854

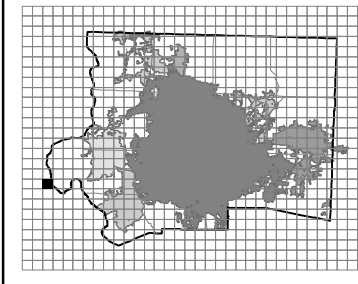
Forsyth County Tax Administration - GIS/Mapping

5853.01

5854

Legend


-  Tax Lot
-  Add Lot
-  Tic Mark (83, 27)
-  Control Mark
-  Historic Property
-  PIN Map Grid
-  PIN Block Grid
-  Easement
-  Setback
-  Fire Tax Line
-  City Limit
-  County Line
-  Township Line
-  Interchange
-  Railroad
-  Private Road
-  Water Features
-  Transmission RW
-  Muni Service Dist
- FEMA Flood Zone**
-  Flood Way
-  A
-  AE
-  X500



5844.02	5854.01	5854.02
5844.04	5854.03	5854.04
5843.02	5853.01	5853.02

FORSYTH COUNTY, NC
TAX ADMINISTRATION
GIS/MAPPING DIVISION

THIS MAP WAS COMPILED FROM RECORDED DEEDS, PLATS, AND OTHER PUBLIC RECORDS. FORSYTH COUNTY ASSUMES NO LEGAL RESPONSIBILITY FOR THE INFORMATION CONTAINED ON THIS DOCUMENT. THE MAPPING DATA IS BASED ON THE NC STATE PLANE, NAD 1983.

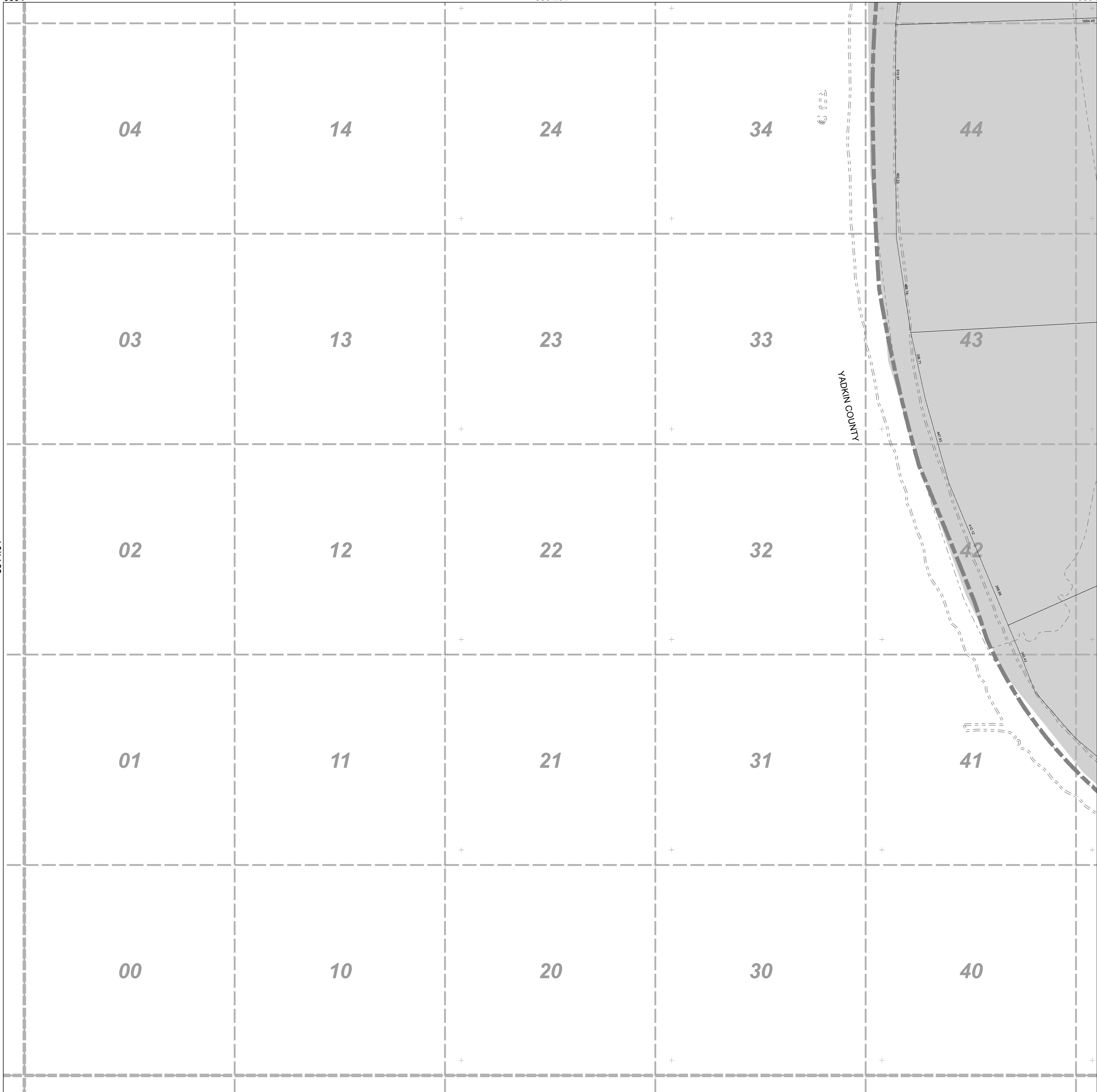


Scale: 1" = 200'

Date Plotted
February 08, 2017

PIN MAP.Sub

5854.03



YADKIN COUNTY