

6821

6822.04

6821

DAVIDSON COUNTY

59

69

79

89

99

58

68

78

88

98

57

67

77

87

97

56

66

76

86

96

55

65

75


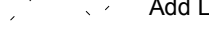





















85

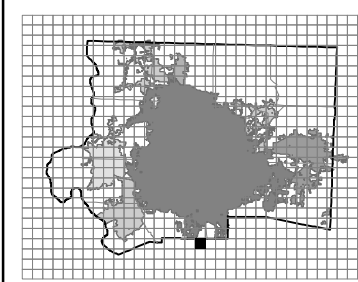
95

6821.01

6831.01

Legend


-  Tax Lot
-  Add Lot
-  Tic Mark (83, 27)
-  Control Mark
-  Historic Property
-  PIN Map Grid
-  PIN Block Grid
-  Easement
-  Setback
-  Fire Tax Line
-  City Limit
-  County Line
-  Township Line
-  Interchange
-  Railroad
-  Private Road
-  Water Features
-  Transmission RW
-  Muni Service Dist
- FEMA Flood Zone**
-  Flood Way
-  A
-  AE
-  X500



6822.03	6822.04	6832.03
6821.01	6821.02	6831.01
6821.03	6821.04	6831.03

FORSYTH COUNTY, NC
TAX ADMINISTRATION
GIS/MAPPING DIVISION

THIS MAP WAS COMPILED FROM RECORDED DEEDS, PLATS, AND OTHER PUBLIC RECORDS. FORSYTH COUNTY ASSUMES NO LEGAL RESPONSIBILITY FOR THE INFORMATION CONTAINED ON THIS DOCUMENT. THE MAPPING DATA IS BASED ON THE NC STATE PLANE, NAD 1983.



Scale: 1" = 200'

Date Plotted
February 08, 2017

PIN MAP.Sub

6821.02

6821

Forsyth County Tax Administration - GIS/Mapping

6821.04

6821